







# Centralia, MO (Map 1 of 7)


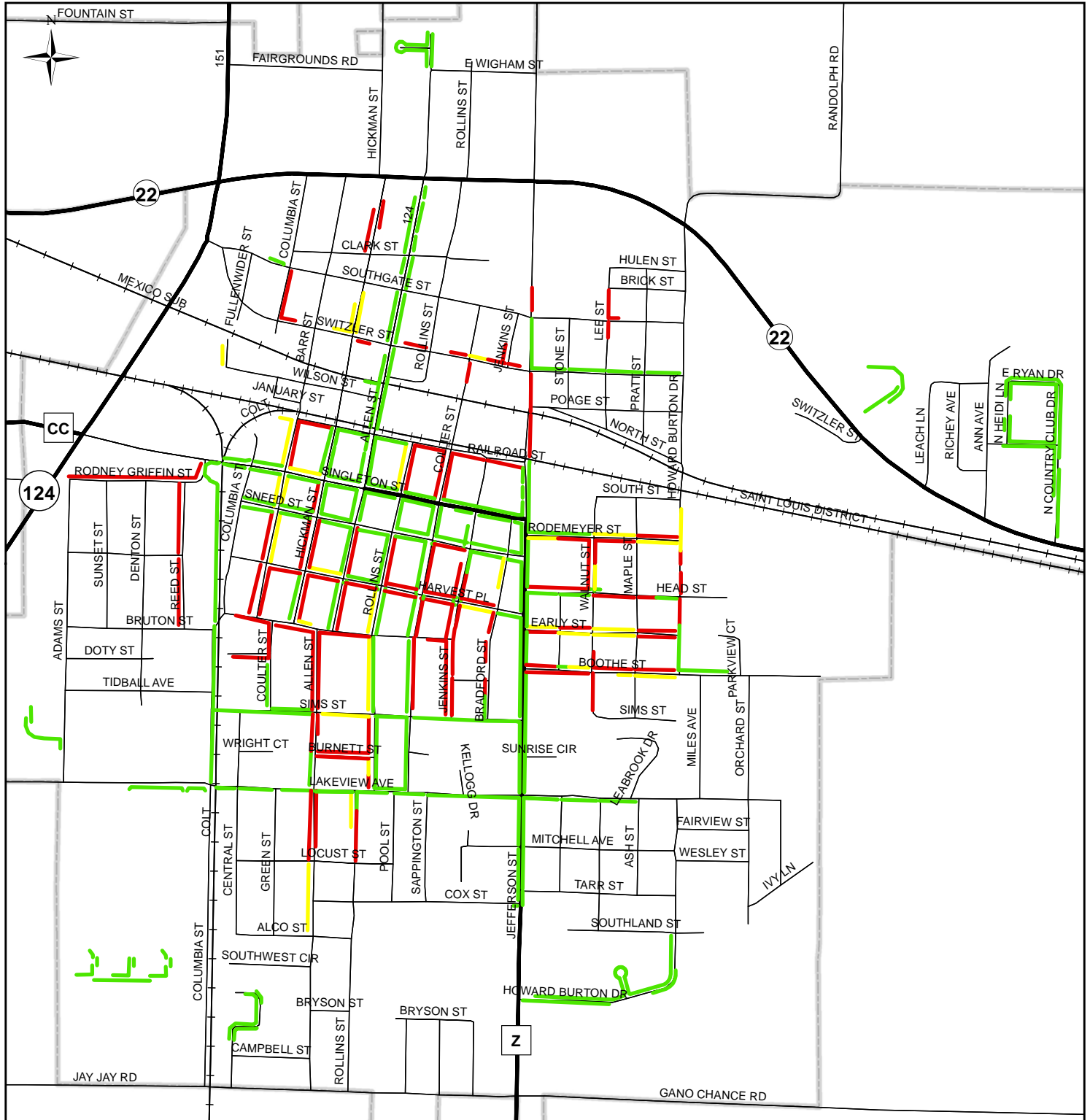
## Sidewalk Conditions

-  railroad
-  street
-  city limits

## Condition (City wide)

-  GOOD 56,400 ft. (57%)
-  FAIR 9,975 ft. (10%)
-  POOR 32,171 ft. (33%)

**Total sidewalks: 98,547 ft.**






Source(s):  
 Mid-Mo RPC  
 MSDIS, MoDOT  
 November 2014 KLV






# Centralia, MO (Map 2 of 7)


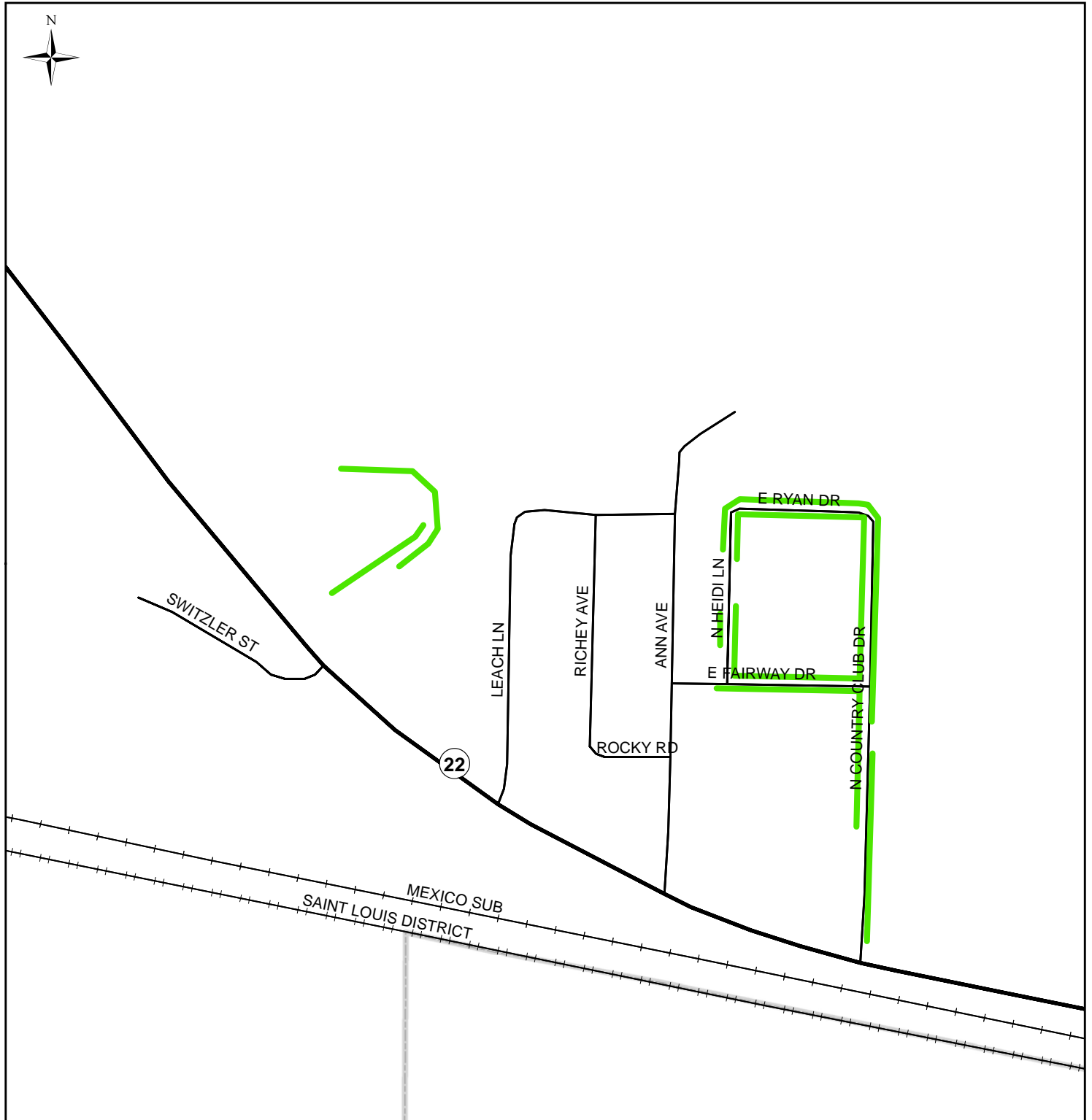
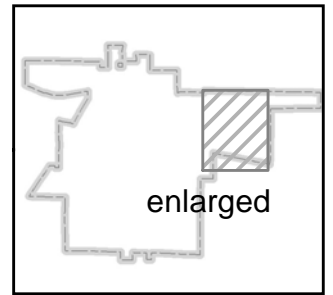
## Sidewalk Conditions

-  railroad
-  street
-  city limits

### Condition (City wide)

-  GOOD 56,400 ft. (57%)
-  FAIR 9,975 ft. (10%)
-  POOR 32,171 ft. (33%)

**Total sidewalks: 98,766 ft.**






Source(s):  
 Mid-Mo RPC  
 MSDIS, MoDOT  
 November 2014 -KLV






# Centralia, MO (Map 3 of 7)

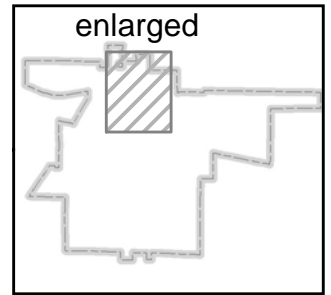
## Sidewalk Conditions

-  railroad
-  street
-  city limits

### Condition (City wide)

-  GOOD 56,400 ft. (57%)
-  FAIR 9,975 ft. (10%)
-  POOR 32,171 ft. (33%)

**Total sidewalks: 98,766 ft.**






0 0.05 0.1 0.2 Miles

Source(s):  
Mid-Mo RPC  
MSDIS, MoDOT  
November 2014 K LW






# Centralia, MO (Map 4 of 7)


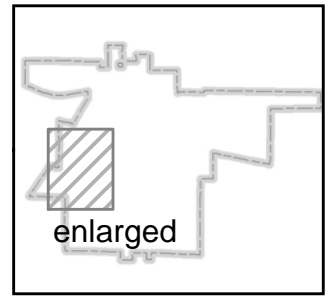
## Sidewalk Conditions

-  railroad
-  street
-  city limits

### Condition (City wide)

-  GOOD 56,400 ft. (57%)
-  FAIR 9,975 ft. (10%)
-  POOR 32,171 ft. (33%)

**Total sidewalks: 98,766 ft.**






Source(s):  
Mid-Mo RPC  
MSDIS, MoDOT  
November 2014 KLW






# Centralia, MO (Map 5 of 7)


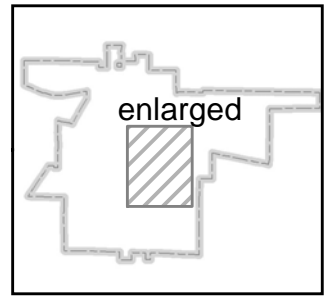
## Sidewalk Conditions

-  railroad
-  street
-  city limits

### Condition (City wide)

-  GOOD 56,400 ft. (57%)
-  FAIR 9,975 ft. (10%)
-  POOR 32,171 ft. (33%)

**Total sidewalks: 98,766 ft.**






Source(s):  
 Mid-Mo RPC  
 MSDIS, MoDOT  
 November 2014 KLV






# Centralia, MO (Map 6 of 7)


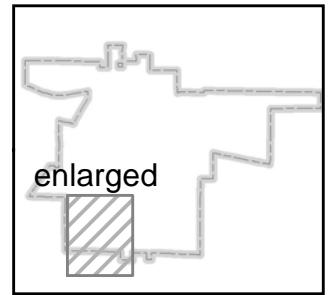
## Sidewalk Conditions

-  railroad
-  street
-  city limits

### Condition (City wide)

-  GOOD 56,400 ft. (57%)
-  FAIR 9,975 ft. (10%)
-  POOR 32,171 ft. (33%)

**Total sidewalks: 98,766 ft.**






Source(s):  
 Mid-Mo RPC  
 MSDIS, MoDOT  
 November 2014 KLV






# Centralia, MO (Map 7 of 7)

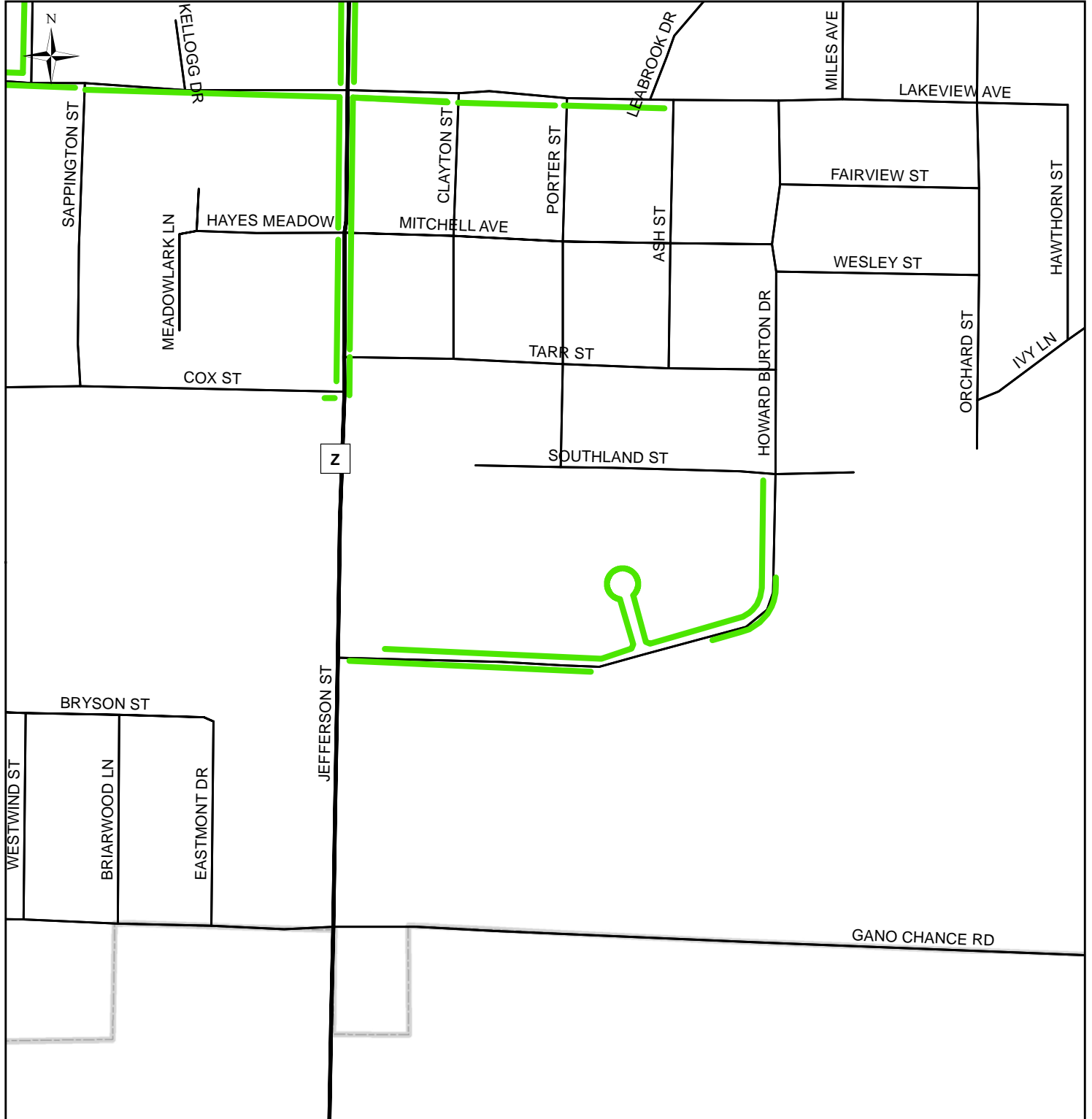
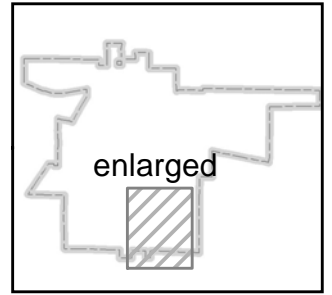
## Sidewalk Conditions

-  railroad
-  street
-  city limits

### Condition (City wide)

-  GOOD 56,400 ft. (57%)
-  FAIR 9,975 ft. (10%)
-  POOR 32,171 ft. (33%)

**Total sidewalks: 98,766 ft.**



0 0.05 0.1 0.2 Miles

Source(s):  
Mid-Mo RPC  
MSDIS, MoDOT  
November 2014 K LW

