

A BILL TO CREATE AN ORDINANCE ENTITLED:

“AN ORDINANCE DESIGNATING THE LOCATION OF STOP SIGNS AND YIELD SIGNS IN THE CITY OF CENTRALIA, MISSOURI, AND REPEALING ORDINANCES ON THE SAME SUBJECT SET FORTH IN SECTION 3 OF THIS ORDINANCE.”

BE IT ORDAINED BY THE BOARD OF ALDERMEN OF THE CITY OF CENTRALIA, MISSOURI, as follows:

SECTION 1. In accordance with Section 18-3(G) of the Centralia City Code, the City Administrator’s City Traffic Engineer shall cause signs bearing the word “STOP” to be placed and hereafter maintained at the street locations hereinafter designated; and, except in the instance where the intersection is specifically designated herein as a three-way stop or four-way stop, the street, avenue or thoroughfare last named shall be observed to be the through street:

- (1) Kelli Court at County Land Drive;
- (2) Columbia at Gano Chance;
- (3) Tidball at Columbia;
- (4) Reed at Bruton;
- (5) Denton at Bruton (4-way stop);
- (6) Doty at Adams;
- (7) Bruton (west of Columbia) at Columbia;
- (8) Whitman at Adam;
- (9) Sunset (both north and south of Whitman) at Whitman;
- (10) Whitman (both east and west of Denton) at Denton;
- (11) Whitman at Reed;
- (12) Sunset at Rodney Griffin;
- (13) Denton at Rodney Griffin;
- (14) Reed at Rodney Griffin;
- (15) Pioneer at Singleton;
- (16) Columbia at Singleton;
- (17) Columbia (east of COLT Railroad track) at Bruton;
- (18) Barr (both north and south of Singleton) at Singleton;
- (19) Barr at Bruton;
- (20) Hickman (both north and south of Singleton) at Singleton.
- (21) Hickman at Bruton;
- (22) Coulter at Bruton;
- (23) Kennan at Coulter;
- (24) Coulter at Sins;
- (25) Central at Sins;
- (26) Central (both north and south of Lakeview) at Lakeview;
- (27) Central at Alco;
- (28) Green at Lakeview;
- (29) Green at Alco;
- (30) Locust (east of Central) at Central;
- (31) Locust (both east and west of Green) at Green;
- (32) Westwind at Gano Chance Drive;
- (33) Briarwood at Gano Chance Drive;
- (34) Eastmont at Gano Chance Drive;
- (35) Allen at Gano Chance Dive;
- (36) Bryson at Allen;
- (37) Alco (both east and west of Allen) at Allen;
- (38) Cox at Allen;
- (39) Locust (both east and west of Allen) at Allen;
- (40) Lakeview and Allen (4-way stop);
- (41) Burnett at Allen;
- (42) Sins at Allen (4-way stop);
- (43) Bruton (both east and west of Allen) at Allen;
- (44) Barnes (both east and west of Allen) at Allen;
- (45) Allen and Sneed (4-way stop);
- (46) Singleton and Allen (4-way stop);
- (47) Railroad (both east and west of Allen) at Allen;
- (48) Railroad (both east and west of Hickman) at Hickman;
- (49) Railroad (west of Barr) at Barr;
- (50) Rollins at Railroad;
- (51) Singleton at Rollins (4-way stop);
- (52) Rollins (both north and south of Sneed) at Sneed;
- (53) Barnes (both east and west of Rollins) at Rollins;

- (54) Bruton at Rollins (4-way stop);
- (55) Rollins (both north and south of Sims) at Sims);
- (56) Burnett at Rollins;
- (57) Rollins (both north and south of Lakeview) at Lakeview;
- (58) Locust (both east and west of Rollins) at Rollins;
- (59) Rollins (both north and south of Cox) at Cox;
- (60) Alco at Rollins;
- (61) Bryson at Rollins;
- (62) Rollins at Gano Chance Drive;
- (63) Collier (south of Railroad at Railroad;
- (64) Collier (both north and south of Singleton) at Singleton;
- (65) Collier (both north and south of Sneed) at Sneed;
- (66) Barnes (both east and west of Collier) at Collier;
- (67) Bruton at Collier (4-way stop);
- (68) Collier (both north and south of Sims) at Sims;
- (69) Worthington Court at Collier;
- (70) Collier at Lakeview;
- (71) Pool at Lakeview;
- (72) Locust at Pool;
- (73) Pool at Cox;
- (74) Jenkins at Railroad;
- (75) Jenkins (both north and south of Singleton) at Singleton;
- (76) Jenkins (both north and south of Sneed) at Sneed;
- (77) Barnes (both east and west of Jenkins) at Jenkins;
- (78) Bruton at Jenkins;
- (79) Jenkins and Sims;
- (80) Sappington at Lakeview;
- (81) Sappington at Cox;
- (82) Bradford (south of Singleton) at Singleton;
- (83) Bradford (both north and south of Sneed) at Sneed;
- (84) Barnes (both east and west of Bradford) at Bradford;
- (85) Wilkins at Bradford;
- (86) Bradford at Sims;
- (87) Kellogg Circle at Lakeview;
- (88) Gano Chance Drive (both east and west of Jefferson) at Jefferson;
- (89) Cox at Jefferson;
- (90) Tarr at Jefferson;
- (91) Mitchell at Jefferson;
- (92) Mayes Meadows at Jefferson;
- (93) Jefferson at Lakeview (4-way stop);
- (94) Sunrise Circle at Jefferson;
- (95) Jefferson at Sims (3-way stop);
- (96) Booth at Jefferson;
- (97) Early at Jefferson;
- (98) Barnes at Jefferson;
- (99) Head at Jefferson;
- (100) Sneed at Jefferson;
- (101) Rodemyre at Jefferson;
- (102) Singleton at Jefferson;
- (103) Railroad at Jefferson;
- (104) Walnut (both north and south of Rodemyre) at Rodemyre;
- (105) Walnut (both north and south of Head) at Head;
- (106) Walnut (both north and south of Early) at Early;
- (107) Walnut (both north and south of Booth) at Booth;
- (108) Maple (both north and south of Rodemyre) at Rodemyre;
- (109) Maple (both north and south of Head) at Head;
- (110) Maple (both north and south of Early) at Early;
- (111) Maple at Booth (4-way stop);
- (112) South at Howard Burton;
- (113) Rodemyre at Howard Burton;
- (114) Head (both east and west of Howard Burton) at Howard Burton;
- (115) Early at Howard Burton;
- (116) Howard Burton (both north and south of Booth) at Booth;
- (117) Miles at Booth;
- (118) Orchard at Booth;
- (119) Parkview Court at Booth;
- (120) Orchard (both north and south of Lakeview) at Lakeview;
- (121) Miles at Lakeview;
- (122) Howard Burton at Lakeview;
- (123) Mitchell at Howard Burton;
- (124) Howard Burton (both north and south of Tarr) at Tarr;

- (125) Leabrook at Lakeview;
(126) Ash at Lakeview;
(127) Porter at Lakeview;
(128) Clayton at Lakeview;
(129) Ash (both north and south of Mitchell) at Mitchell;
(130) Porter (both north and south of Mitchell) at Mitchell;
(131) Clayton (both north and south of Mitchell) at Mitchell;
(132) Ash at Tarr;
(133) Porter (both north and south of Tarr) at Tarr;
(134) Clayton at Tarr;
(135) West Switzler (south of Southgate) at Southgate;
(136) Highway 151 at Highway 22;
(137) Fullenwider (north and south of Switzler) at Switzler;
(138) Fullenwider at Southgate;
(139) Southgate at Switzler;
(140) Columbia (both north and south of Switzler) at Switzler;
(141) Southgate (both east and west of Columbia) at Columbia;
(142) Clark at Columbia;
(143) Columbia at Highway 22;
(144) January (west of Barr) at Barr;
(145) Barr (both north and south of Wilson) at Wilson;
(146) Barr (both north and south of Switzler) at Switzler;
(147) Southgate (both east and west of Barr) at Barr;
(148) Clark (both east and west of Barr) at Barr;
(149) Barr at Highway 22;
(150) Wilson (both east and west of Hickman) at Hickman;
(151) Hickman (both north and south of Switzler) at Switzler;
(152) Southgate (both east and west of Hickman) at Hickman;
(153) Clark (both east and west of Hickman) at Hickman;
(154) Hickman (both north and south of Highway 22) at Highway 22;
(155) Wilson at Allen;
(156) Switzler (both east and west of Allen) at Allen;
(157) Southgate (both east and west of Allen) at Allen;
(158) Clark (both east and west of Allen) at Allen;
(159) Allen (both north and south of Highway 22) at Highway 22;
(160) Rollins (both north and south of Switzler) at Switzler;
(161) Rollins (both north and south of Southgate) at Southgate;
(162) Clark at Rollins;
(163) Rollins (both north and south of Highway 22) at Highway 22;
(164) Collier (both north and south of Switzler) at Switzler;
(165) Collier at Southgate;
(166) Randolph at Highway 22
(167) Jenkins at Southgate;
(168) Poage at Jefferson;
(169) Switzler (both east and west of Jefferson) at Jefferson;
(170) Southgate (both east and west of Jefferson) at Jefferson;
(171) Jefferson (both north and south of Highway 22) at Highway 22;
(172) North at Poage;
(173) Stone at Poage;
(174) Stone (both north and south of Switzler) at Switzler;
(175) Stone (south of Southgate) at Southgate;
(176) Lee at Poage;
(177) Lee (both north and south of Switzler) at Switzler;
(178) Lee (both north and south of Southgate) at Southgate;
(179) Brick (east of Lee) at Lee;
(180) Pratt at Poage;
(181) Pratt (both north and south of Switzler) at Switzler;
(192) Pratt (both north and south of Southgate) at Southgate;
(183) Pratt (both north and south of Brick) at Brick;
(184) Pratt at Hulén;
(185) North at Howard Burton;
(186) Poage at Howard Burton;
(187) Switzler (west of Howard Burton) at Howard Burton;
(188) Southgate at Howard Burton;
(189) Brick at Howard Burton;
(190) Hulén at Howard Burton;
(191) Howard Burton (south of Highway 22) at Highway 22;
(192) East Switzler at Highway 22;
(193) Elm at Booth;
(194) Elm (north and south of Early) at Early;
(195) Elm at Head;

- (196) Adams (both north and south at Lakeview) at Lakeview;
- (197) Lakeview (west of Columbia) & Columbia (both north and south of Lakeview (3-way stop) ;
- (198) Spauldin at Hulen;
- (199) Fairground at Highway 151;
- (200) Wilkins at Jenkins;
- (201) Ann at Highway 22;
- (202) Richey at Leach;
- (203) Fairground at Hickman;
- (204) Fountain at Highway 151;
- (205) Richey at Ann;
- (206) Sneed (both east and west of Barr) at Barr;
- (207) Sneed (both east and west of Hickman) at Hickman;
- (208) Sneed at Columbia;
- (209) Barnes (both east and west of Barr) at Barr;
- (210) Barnes (both east and west of Hickman) at Hickman;
- (211) Barnes at Columbia;
- (212) Bruton at Adams;
- (213) Tidball at Adams;
- (214) Doty (west of Denton) at Denton;
- (215) Denton (north of Tidball) at Tidball;
- (216) Maple at Sims;
- (217) Maple at South;
- (218) Leach at Ann;
- (219) Jenkins (north and south of Switzler) at Switzler;
- (220) Cook at Highway 22;
- (221) Sunset at Bruton;
- (222) Fairview at Howard Burton;
- (223) Fairview at Orchard;
- (224) Wesley at Orchard;
- (225) Wesley at Howard Burton;
- (226) Southwest Circle at Allen;
- (227) The public road, being a continuation of Head Street through City Recreation Park at Booth
- (228) Wright Court at Central;
- (229) Ivy at Lakeview;
- (230) Hawthorn at Lakeview;
- (231) Route CC at Highway 124;
- (232) Hampton Drive at Gano Chance
- (233) Hawthorn at Ivy;
- (234) Ivy at Orchard;
- (235) Windset Court at Hampton
- (236) Wigham at Jefferson;
- (237) Rollins at Wigham
- (238) Southland (both east and west of Howard Burton) at Howard Burton;
- (239) Porter at Southland;
- (240) Southgate at Highway 124;
- (241) Highway 124 at Highway 22
- (242) Green Gables (west of Allen) at Allen;
- (243) Wigham (east of Allen) at Allen;
- (244) Campbell (west of Allen) at Allen;
- (245) Campbell (east of Central) at Central;
- (246) Central (north of Gano Chance) at Gano Chance;
- (247) Country Club Drive at Highway 124;
- (248) Fairway Drive at Ann Street;
- (249) Heidi Lane at Fairway Drive;
- (250) Fairway Drive at Country Club Dive;
- (251) Emerald Drive at Jefferson Street;
- (252) Emerald Circle at Emerald Drive;
- (253) Country Land Drive at South Columbia Street;
- (254) Chris Court at Country Land Drive;
- (255) Travis Court at Country Land Dive;
- (256) Shawn Court at Country Land Drive
- (257) Mystic Drive at Adams

SECTION 2. In accordance with Section 18-3(G) of the Centralia City Code, the City Administrator as City Traffic Engineer shall cause signs bearing the word "YIELD" to be placed and hereafter maintained at the street locations hereinafter designated; and the street, avenue or thoroughfare last named shall be deemed to be the through street:

- (1) West Southgate (west bound) at Highway 124 (right turn lane only);
- (2) West Singleton at Highway 124 (both east and west bound) for right turn only;

- (3) Highway 22 at Highway 124 and Highway 151, (north, south, east and west, for right turn lanes only);
- (4) Rodney Griffin at Singleton;
- (5) Highway 22 at Howard Burton Drive, (east bound and north bound for right turn lanes only);
- (6) Bruton (both east and west) at the COLT railroad tracks.

SECTION 3. Centralia City Ordinance Number 1670, City Ordinance Number 1687, Centralia City Ordinance Number 1822, Centralia City Ordinance Number 1920, Centralia City Ordinance Number 1926, Centralia City Ordinance Number 1976, Centralia City Ordinance Number 1978, Centralia City Ordinance Number 2050, Centralia City Ordinance Number 2218, Centralia City Ordinance Number 2267, Centralia City Ordinance Number 2424, Centralia City Ordinance Number 2551, Centralia City Ordinance 2573, Centralia City Ordinance Number 2595, and all other ordinances or parts of ordinances in conflict herewith are hereby repealed.

SECTION 4. This ordinance shall take effect and be in full force and effect from and after the date of its passage and approval.


PASSED this 19th day of August, 2013.

ATTEST:




Mayor

ATTEST:




City Clerk

This ordinance approved by the Mayor this 19th day of August, 2013.



Mayor

ATTEST:



City Clerk

G:\L\YNN\ARQ\VE13\stopsigns13.ord